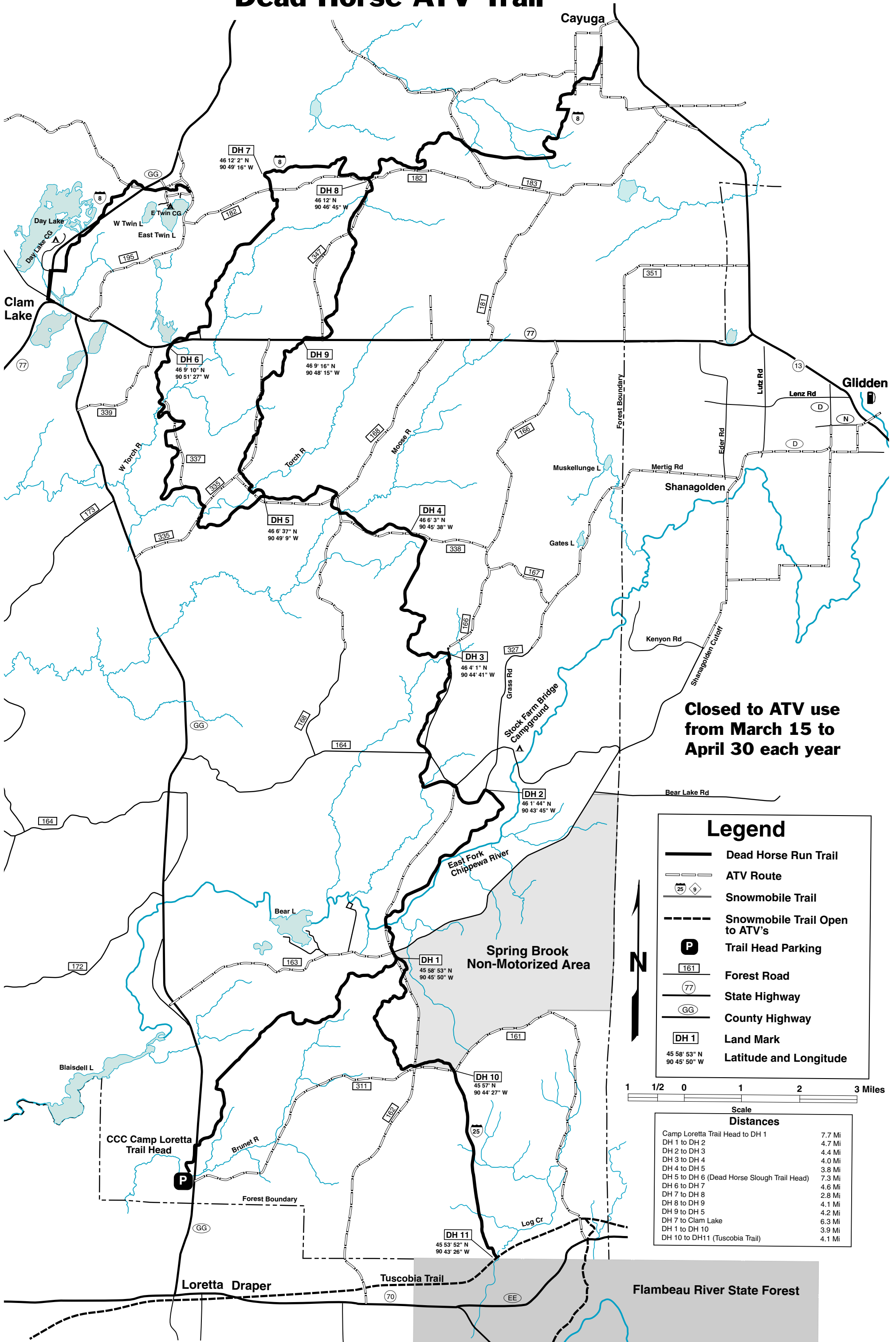


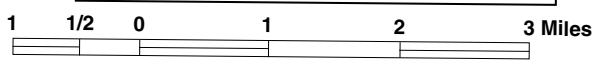
# Dead Horse ATV Trail



**Closed to ATV use from March 15 to April 30 each year**

## Legend

- Dead Horse Run Trail
- ATV Route
- Snowmobile Trail
- Snowmobile Trail Open to ATV's
- Trail Head Parking
- Forest Road
- State Highway
- County Highway
- Land Mark
- Latitude and Longitude



Scale Distances	
Camp Loretta Trail Head to DH 1	7.7 Mi
DH 1 to DH 2	4.7 Mi
DH 2 to DH 3	4.4 Mi
DH 3 to DH 4	4.0 Mi
DH 4 to DH 5	3.8 Mi
DH 5 to DH 6 (Dead Horse Slough Trail Head)	7.3 Mi
DH 6 to DH 7	4.6 Mi
DH 7 to DH 8	2.8 Mi
DH 8 to DH 9	4.1 Mi
DH 9 to DH 5	4.2 Mi
DH 7 to Clam Lake	6.3 Mi
DH 1 to DH 10	3.9 Mi
DH 10 to DH 11 (Tuscobia Trail)	4.1 Mi

## Access Points and Parking

### Camp Loretta Trail Head

The Camp Loretta Trail Head is located 2.6 miles north of Loretta, Wisconsin. The trail head has parking for about 30 cars and trailers in a grassy field that winds through pines that were planted on the old CCC camp site. A toilet is located at the trail head. A daily parking fee (or annual parking sticker on your vehicle) is required to park at this site.

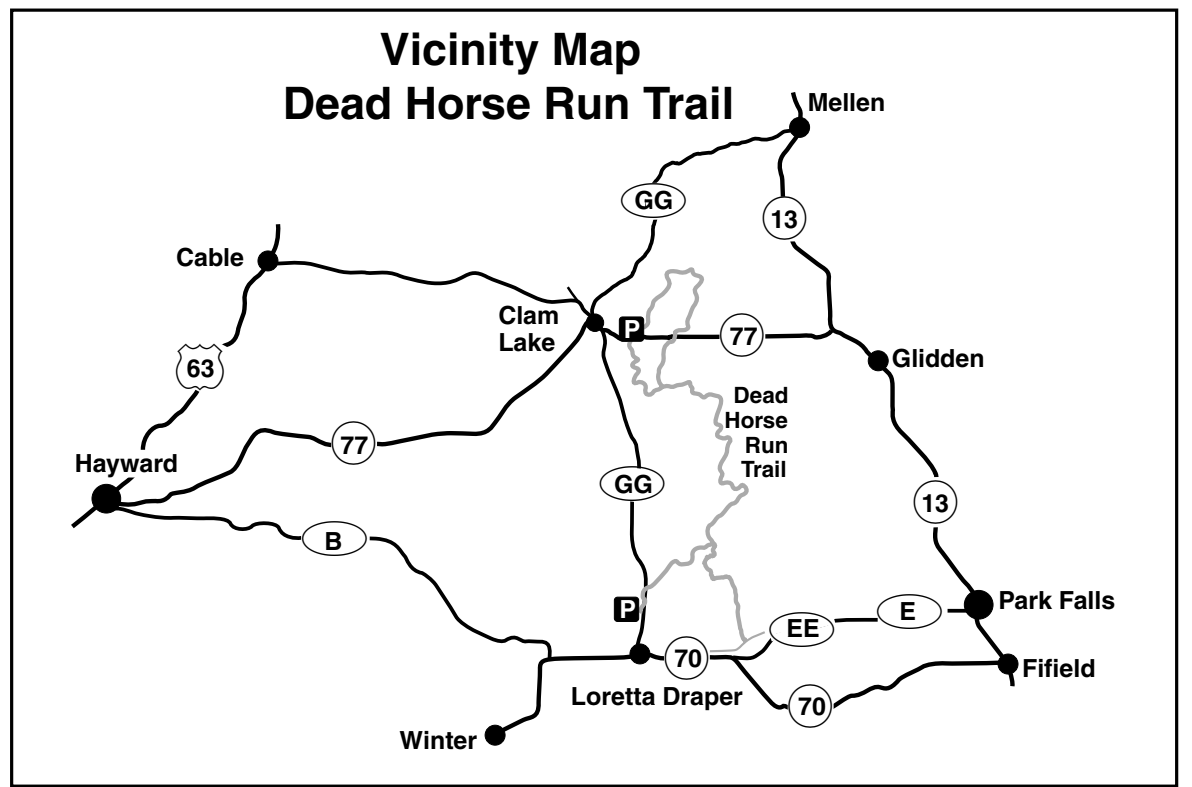
- From Park Falls, drive west on County Highway E 15 miles to State Highway 70. Turn right (west) on 70 and drive 5.5 miles to County Highway GG in Loretta. Turn right (north) and proceed 2.6 miles to Forest Road 621 (Old Grade Road). Turn left (west) on 621 and drive 0.1 miles to the road into the Camp Loretta Trail head.
- From Hayward, drive east on County Highway B 30.3 miles to State Highway 70. Turn left (east) on 70 and drive 5.0 miles to County Highway GG. Turn left (north) on GG and drive 2.6 miles to Forest Road 621. Turn left (west) on 621 and drive 0.1 miles to the road into the Camp Loretta Trail Head.

### Dead Horse Slough Trail Head

The Dead Horse Slough Trail Head is located on the north side of State Highway 77, next to the Dead Horse Slough. There is a small gravel parking lot for about 6 cars. It is possible to park a trailer in the lot but turning space is limited.

- From Cable, drive east on County Highway M 20 miles to Clam Lake. Turn left (east) on State Highway 77 and drive 2.7 miles to the trail head.
- From Glidden, drive north on State Highway 13 for 3 miles. Turn left (west) on State Highway 77 for 11.3 miles to the trail head.

# Dead Horse Run Motorcycle & ATV Trail



## Packing the Right Gear

Being prepared for your trail experience can be the difference between a good outing and a bad memory. Here are a few things to remember before you hit the trail.

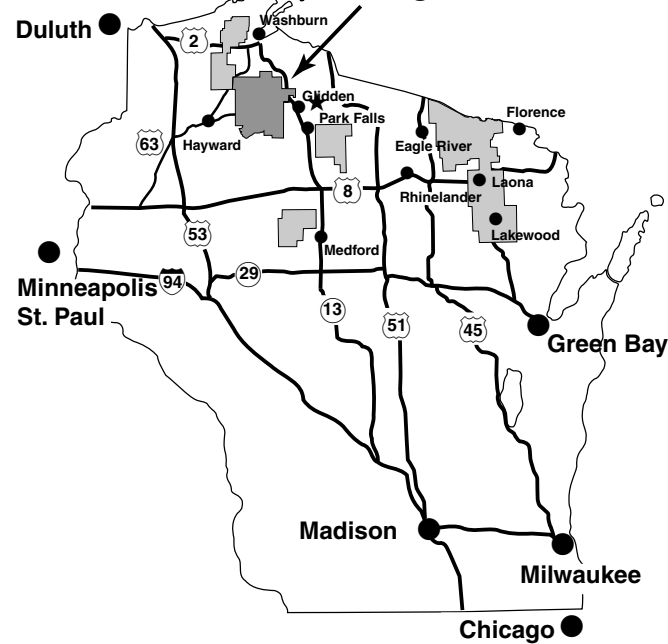
- Take along a map of the trail and compass. Know your route before heading out onto the trail.
- Inform a responsible person on where you are going and your estimated time of arrival.
- Opportunities to purchase fuel near the trail are limited. Be sure to fill your tank and take along extra fuel. It is also a good idea to pack spark plugs, repair tools, drinking water, food, extra clothing, insect repellent, and a first aid kit.
- Know yourself and your machine. A mechanical breakdown may mean a long hike to get help.

- You may occasionally encounter logging activity along the trail. Please use caution and respect the logger's equipment as they earn their livelihood.
- Bring along a bag to pack out your litter and any that you find along the trail.

## Please

- Be a part of the solution. Report problem areas or trail damage to the Great Divide Ranger District.
- Riding respectfully protects you, the future of your sport, and the environment. Be cautious of oncoming traffic, and stop at all road crossings.

## Dead Horse Run Trail In The Great Divide Ranger District



**All trails on the Chequamegon-Nicolet National Forest are closed to ATV use from March 15 to April 30 each year.**

### For Additional Information on The Chequamegon-Nicolet National Forest

Forest Supervisor's Office 1170 4th Ave. S. Park Falls, WI 54552 715-762-2461 715-762-5701 (TTY) 715-762-5179 FAX	Forest Supervisor's Office 68 S. Stevens Street Rhinelander, WI 54501 715-362-1300 715-362-1383 (TTY) 715-362-1359 FAX
--	---

### Great Divide Ranger District

Glidden Office Hwy 13 North P.O. Box 126 Glidden, WI 54527 715-264-2511 (Voice and TTY) 715-264-3307 FAX	Hayward Office 10650 Nyman Ave. P.O. Box 896 Hayward, WI 54843 715-634-4821 (Voice and TTY) 715-634-3769 FAX
---	---

### Northern Great Lakes Visitor Center

29270 County Hwy. G  
Ashland, WI 54806  
715-685-9983, 715-685-2680 FAX

**Chequamegon-Nicolet  
National Forest**



United States Department of Agriculture